

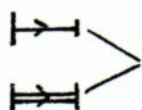
KEY.


SCALE. 1 : 200


 REFERENCE POINT - THE SOUTH WESTERN CORNER OF A TEN SQUARE METRE BLOCK.

199. / THE NUMBER OF A PARTICULAR MEMORIAL.


| HEADSTONE.

 HEADSTONE AND FOOTSTONE WITH OR WITHOUT CONNECTING MASONRY.

 HEADSTONES WITH ONE OR MORE FOOTSTONES.

 TOMB OR MORE COMPLEX MONUMENT. REFER TO INDIVIDUAL SHEET FOR DETAILS.

----- ESTABLISHED PATHWAY.

 WALL. NOT TO SCALE.

———— FENCE.

----- REGION WHERE BOUNDARY WAS NOT DETERMINED.

 ESTABLISHED TREE.

N.B.

IT SHOULD BE NOTED THAT DUE TO THE CONVOLUTED NATURE OF THE GROUND AND THE METHODS OF MEASUREMENT USED THIS MAP SHOULD NOT BE RELIED ON AS AN ACCURATE REPRESENTATION.

This key was produced together with a map of the churchyard and alpha index in 1986/87 by the Museums Documentation and Collation Unit Community Programme, sponsored by the Cultural Services Department of the IW County Council, overseen by the County Archivist Mr C Webster.



**RYDE SOCIAL
HERITAGE GROUP**

© Ryde Social Heritage Group 2018

**HOLY CROSS CHURCHYARD
BINSTEAD
MAPPING LEGEND**

UPDATED 01 OCTOBER 2018