

GRAVE MARKINGS

John Sm**h
Janet? Smith

Visible grave with a name or names that have been read by RSHG. A question mark indicates words which are not clear. Asterisks indicate letters that are not clear.

John Sm**h
Janet? Smith

Visible grave with record of burial from Bereavement Services records. A question mark indicates words which are not clear. Asterisks indicate letters that are not clear.



Any visible grave wholly or partially obscured by vegetation of any kind is marked with a Leaf Symbol.

John Smith

Any visible grave on which visible names have been recorded by RSHG but was wholly or partially obscured by vegetation of any kind is marked with a name or names and a leaf symbol.

John & Mary
Smith

Graves with the names shown in black have visible or recorded evidence of the people being husband and wife.

John Smith
Mary Smith

Graves with the names shown in black have no visible or recorded evidence of the people being husband and wife.

John Smith

Any visible grave where the headstone is damaged or has fallen is marked with an obscured headstone symbol.

John Smith

Any visible Commonwealth War Grave Commission grave is marked with a medal symbol.

John Smith

Grave with no visible marker but with name/s from Bereavement Services records.



Grave with no visible marker and no record of burial from Bereavement Services records.


1342

A number in the corner of any grave indicates the Plot Number where known.

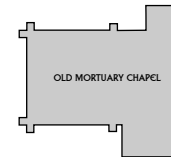
MISCELLANEOUS MARKINGS & WARNINGS



Tree indicating approximate position and spread of the canopy.



Area shaded to indicate a tangle of trees or other vegetation obscuring a number of graves.



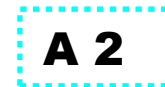
Building indicated with name to assist in location of graves.



Symbol indicating the number of the RSHG Map adjoining in the direction indicated.



Indication of headstones damaged by what appears to be 20mm cannon fire during World War Two.



Grid reference lines together with letters and numbers used to locate specific graves by using the appropriate RSHG alpha index.

Henry Taylor

Notes detailing various specific aspects of the Map, to indicate names on graves where there is not space for all the names within the grave outline, to indicate areas subdivided for child burial or other unusual details.